

Te Waihora Living Lakes Symposium
7th - 8th November 2013

Selwyn District Council On the Ground Initiatives

Andrew Mactier Strategy & Policy Planner

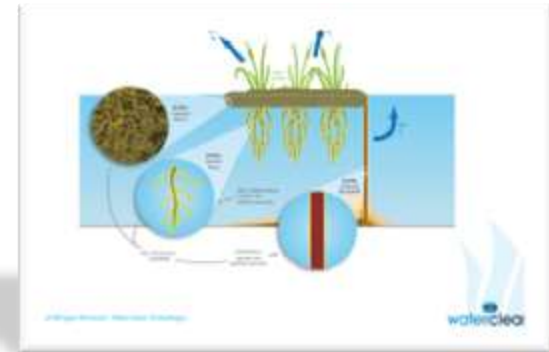
Agenda

- Stormwater Management
- Land Drainage
- Restoration Plantings
- Selwyn Natural Environment Fund



Stormwater Management

- Pre 2004 – Township’s stormwater discharged directly to drains
- Post 2004 –New developments required to install stormwater treatment systems
- Integrated Stormwater Management Plans for Lincoln & Rolleston
- Support the innovative treatment of residential stormwater such as the creation of artificial wetlands.



Land Drainage Management

- 11 land drainage schemes covering 20,732 hectares
- Collect, convey and dispose of groundwater & stormwater
- Comprehensive water quality monitoring programme to assist in identifying drains which require restoration/improvements.
- Supports the Sustainable Drain Management Project.



Restoration Plantings

- Coes Ford
- Chamberlains Ford
- Mitchells Road mudfish site
- Urban reserves



the green
footprint project





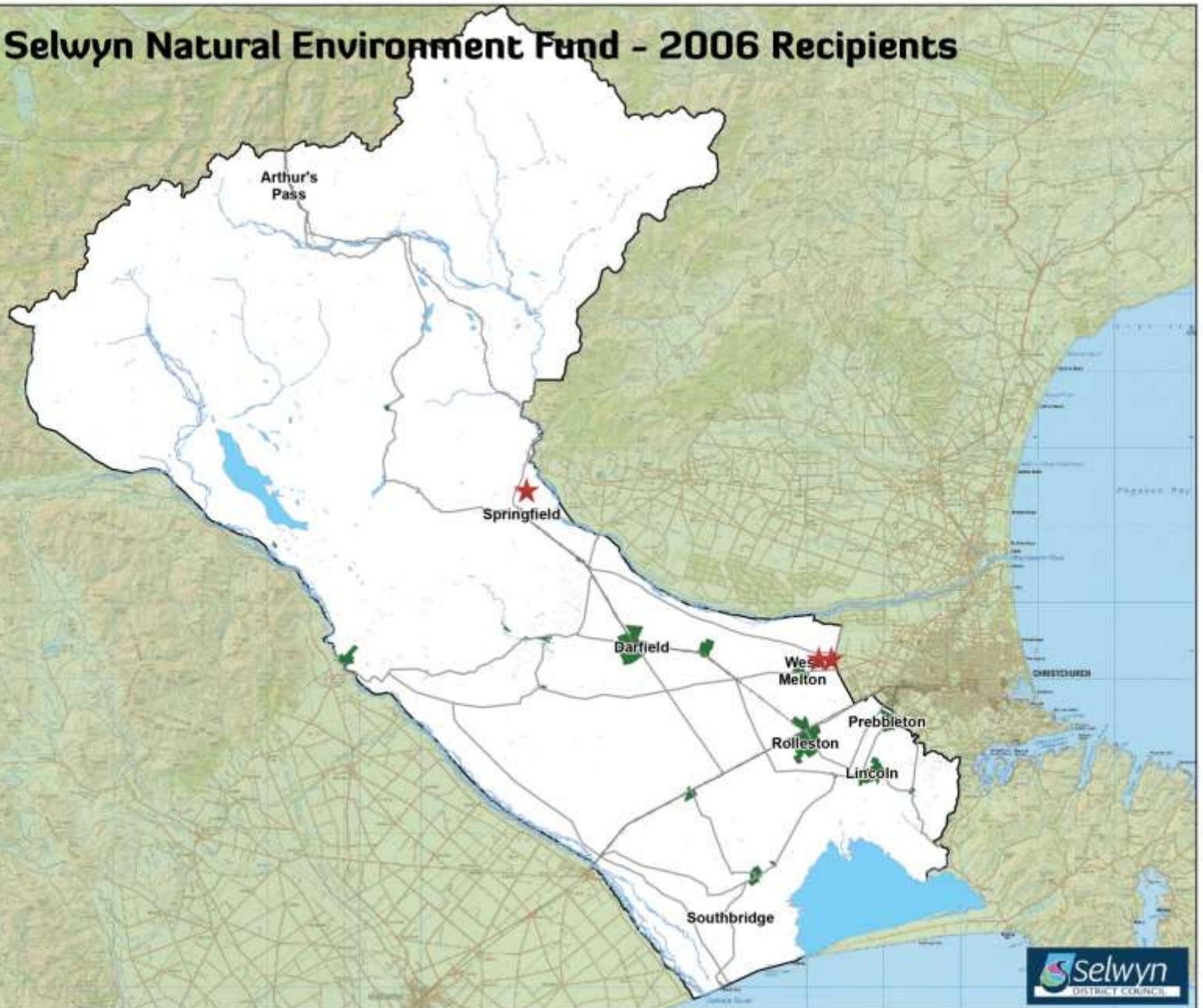
Selwyn

Natural Environment Fund

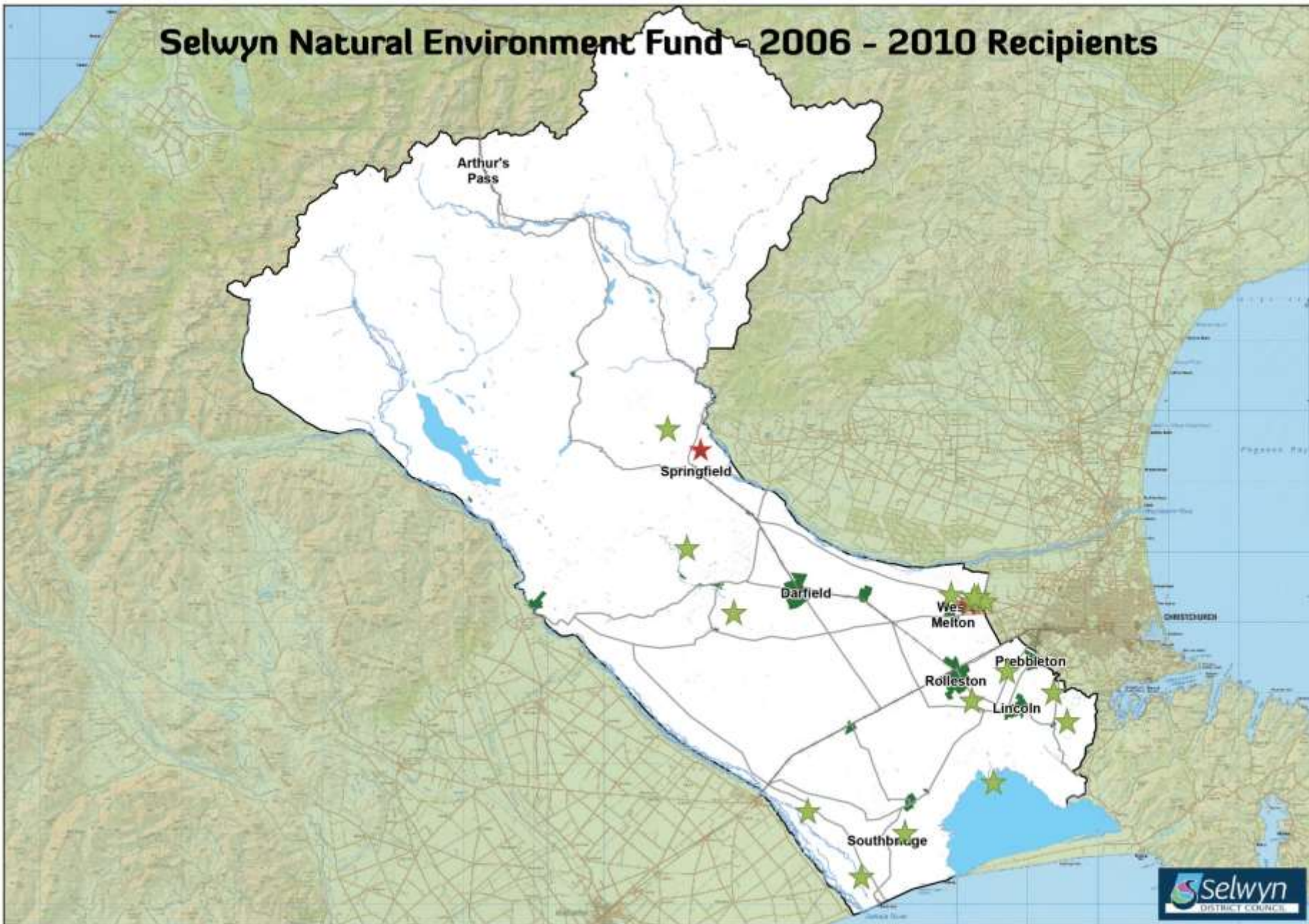
- Contestable fund for projects which benefit the natural environment
- Allocated \$256,672.35 to 72 distinct projects since 2006
- 1st priority for funding – protection/management of existing remnants
- Increased number of applications in recent years for projects looking to establish new areas of native plants



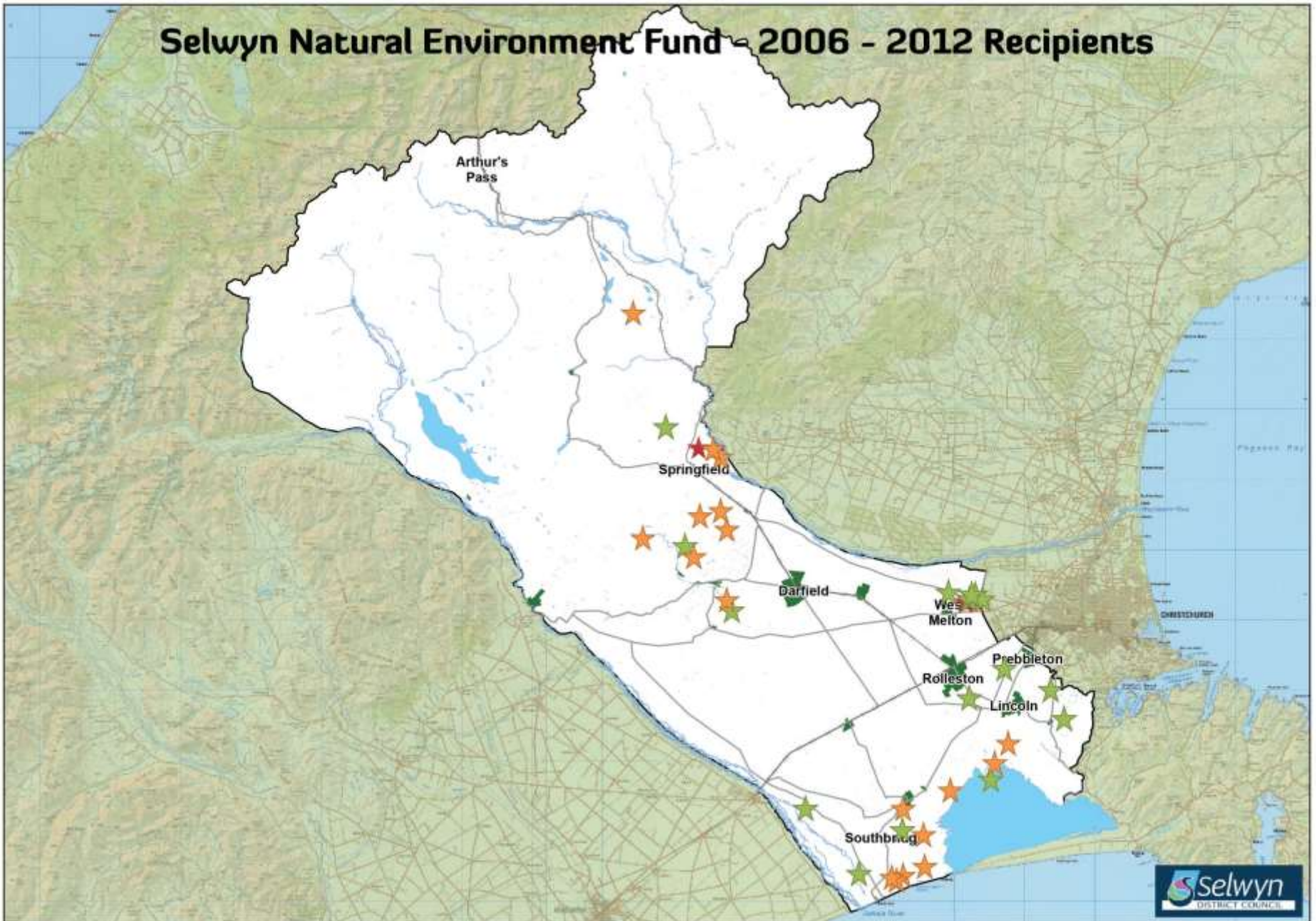
Selwyn Natural Environment Fund - 2006 Recipients



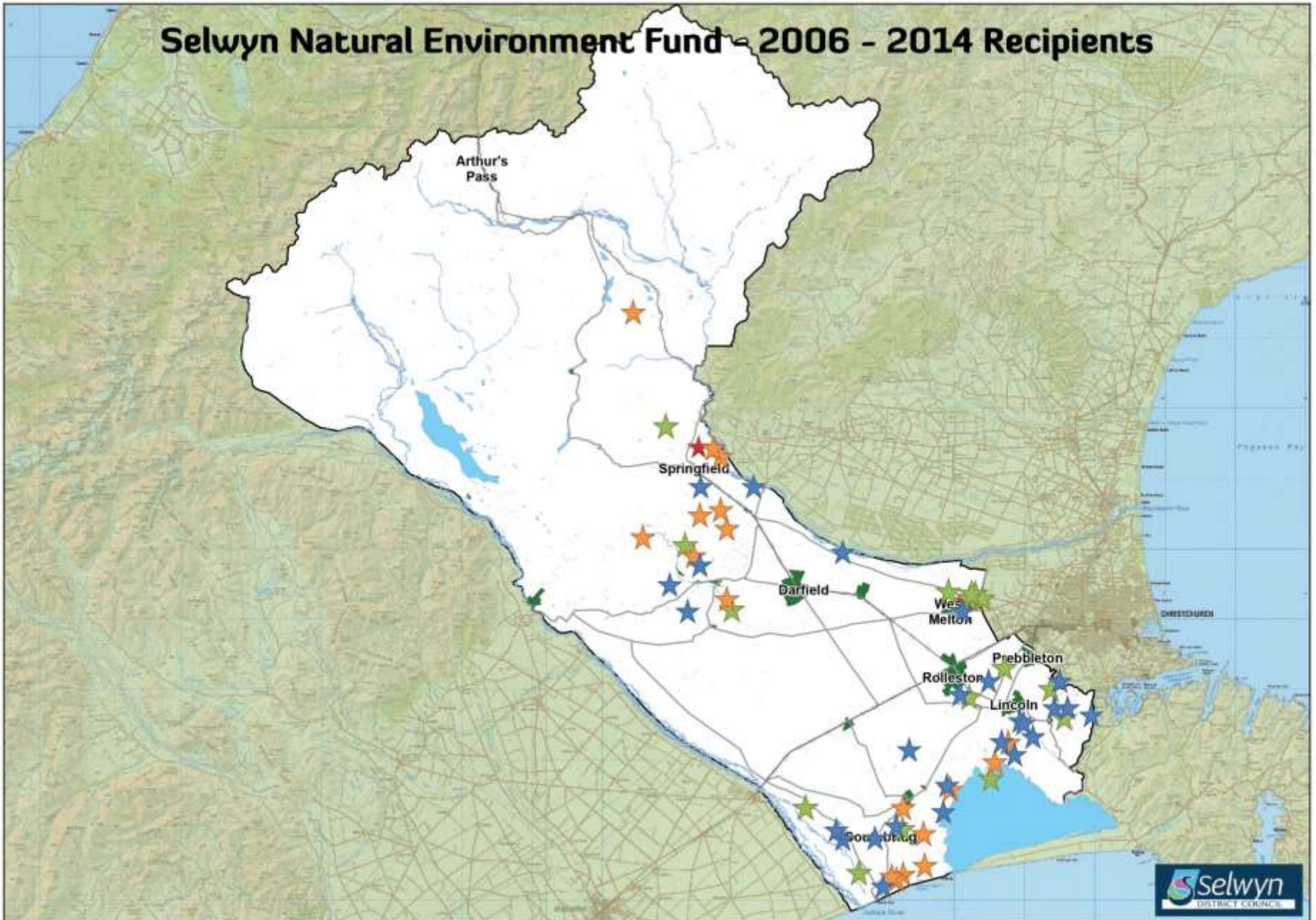
Selwyn Natural Environment Fund - 2006 - 2010 Recipients



Selwyn Natural Environment Fund - 2006 - 2012 Recipients

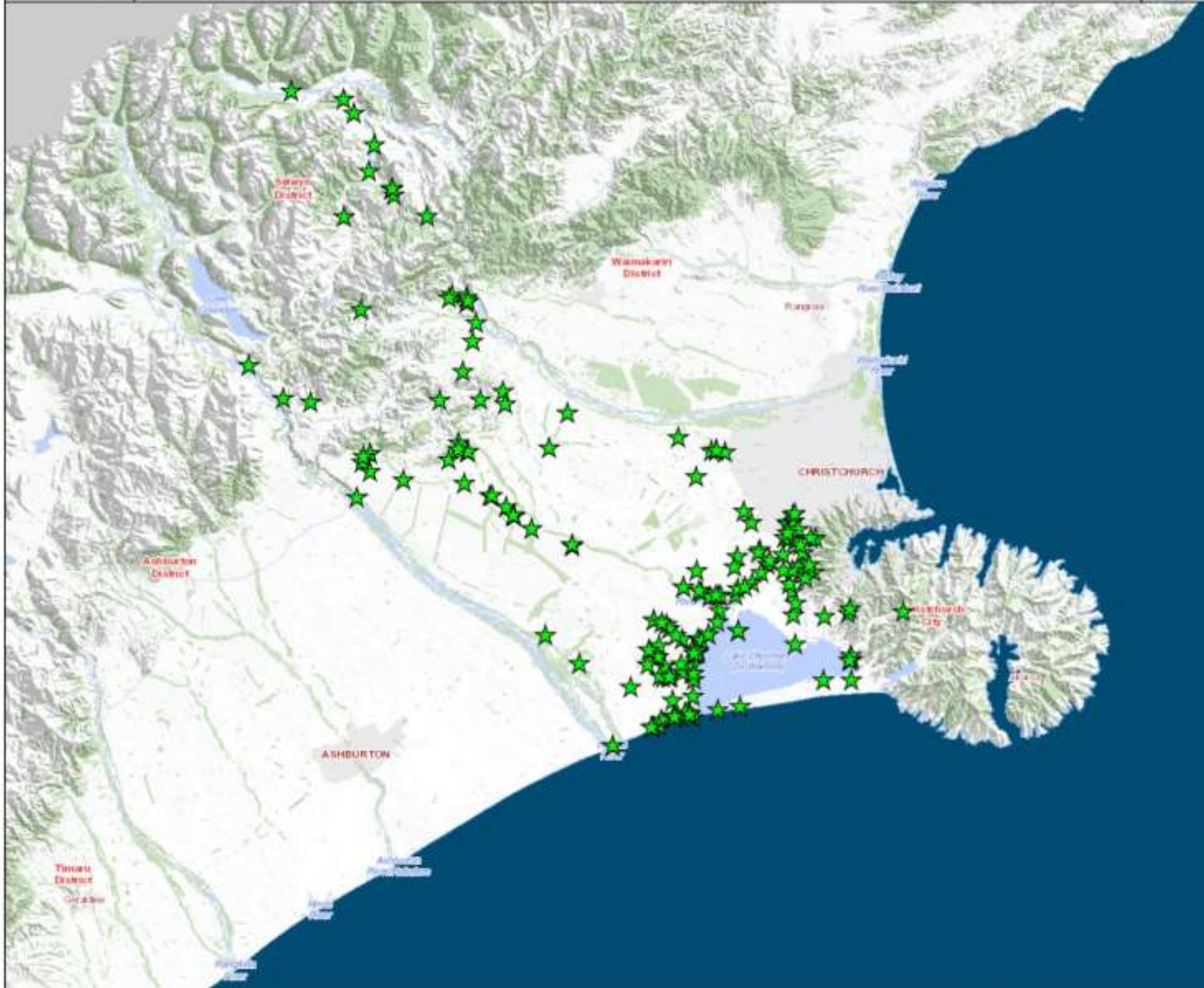


Selwyn Natural Environment Fund - 2006 - 2014 Recipients





 Selwyn Restoration Forum Sites



Disclaimer:
Information has been derived from various sources, including the administrative Council's database. Boundary information is derived solely from LINZ. Right: Crown Copyright Reserved. The above-named Councils do not give any warranty and accept no responsibility or liability for the accuracy or completeness of the information or its use for any purpose.

Information from this web site may not be used for the purposes of any legal dispute. The user should independently verify the accuracy of any information before taking any action in reliance upon it.



Scale: 1:50,000